











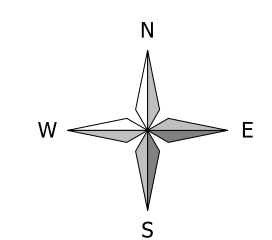
Schedule C-1 Public Realm Improvement Strategy

Transit Station Secondary Plan Area



United States
of America

-  Environmental Protection Area
-  Gateway
-  Parks and Open Space
-  Planned Active Transportation Connection
-  Existing Active Transportation Connection
-  Major Streetscape
-  Minor Streetscape
-  Current Road
-  Transit Station Area
-  Transit Station Secondary Plan



0 250 m

K:\SourceData\Shapes\OP\GO Station Secondary Plan\Schedules.map
Print Date: November 2018

This data is provided "as is" and the City of Niagara Falls (the City) makes no representations or warranties, express or implied, as to the accuracy or completeness of the data. The maps and drawings contained herein are intended for general layout purposes only and shall not be considered as official plans or drawings. For further information, please contact the City. The City shall not be held liable for special, incidental, consequential or indirect damages arising from the use of this data. Users assume all risks in using this data. No part of these digital images, or information, or hardcopies made from them may be reproduced and/or distributed without this disclaimer.