

















Schedule B to the Official Plan Active Transportation

GRAND NIAGARA SECONDARY PLAN

Legend

-  Grand Niagara Secondary Plan
-  Urban Area Boundary
-  Built Boundary
-  natural heritage system
-  proposed parkland
-  proposed multi-use trail
-  proposed trail network
-  proposed cycling network
-  Provincial highway
-  arterial
-  up to 23.0m collector
-  up to 20.0m local road
-  roads
-  rail line
-  utility corridor
-  pipeline easement

DRAFT

Scale 1:8,000

