

















Schedule A to the Official Plan Land Use

GRAND NIAGARA SECONDARY PLAN

Legend

-  Grand Niagara Secondary Plan
-  Urban Area Boundary
-  Lands within the Built Boundary
-  residential low / medium density
-  mixed use
-  proposed elementary school
-  open space / parkland
-  tourist commercial
-  hospital employment campus
-  employment
-  natural heritage system (see Appendix C)
-  neighbourhoods
-  roads
-  rail line
-  utility corridor
-  pipeline easement

DRAFT

Scale 1:8,000

