










Appendix C to the Official Plan Natural Heritage System

GRAND NIAGARA SECONDARY PLAN

Legend

-  Grand Niagara Secondary Plan
-  Environmental Protection Area (EPA)
-  Environmental Conservation Area (ECA)
-  Evaluated Provincially Significant Wetland
-  Floodplain (100 year)
-  30m Wetland Buffer
-  rail line
-  utility corridor
-  pipeline easement

DRAFT

Scale 1:8,000

0 100 200 300 400 500m

