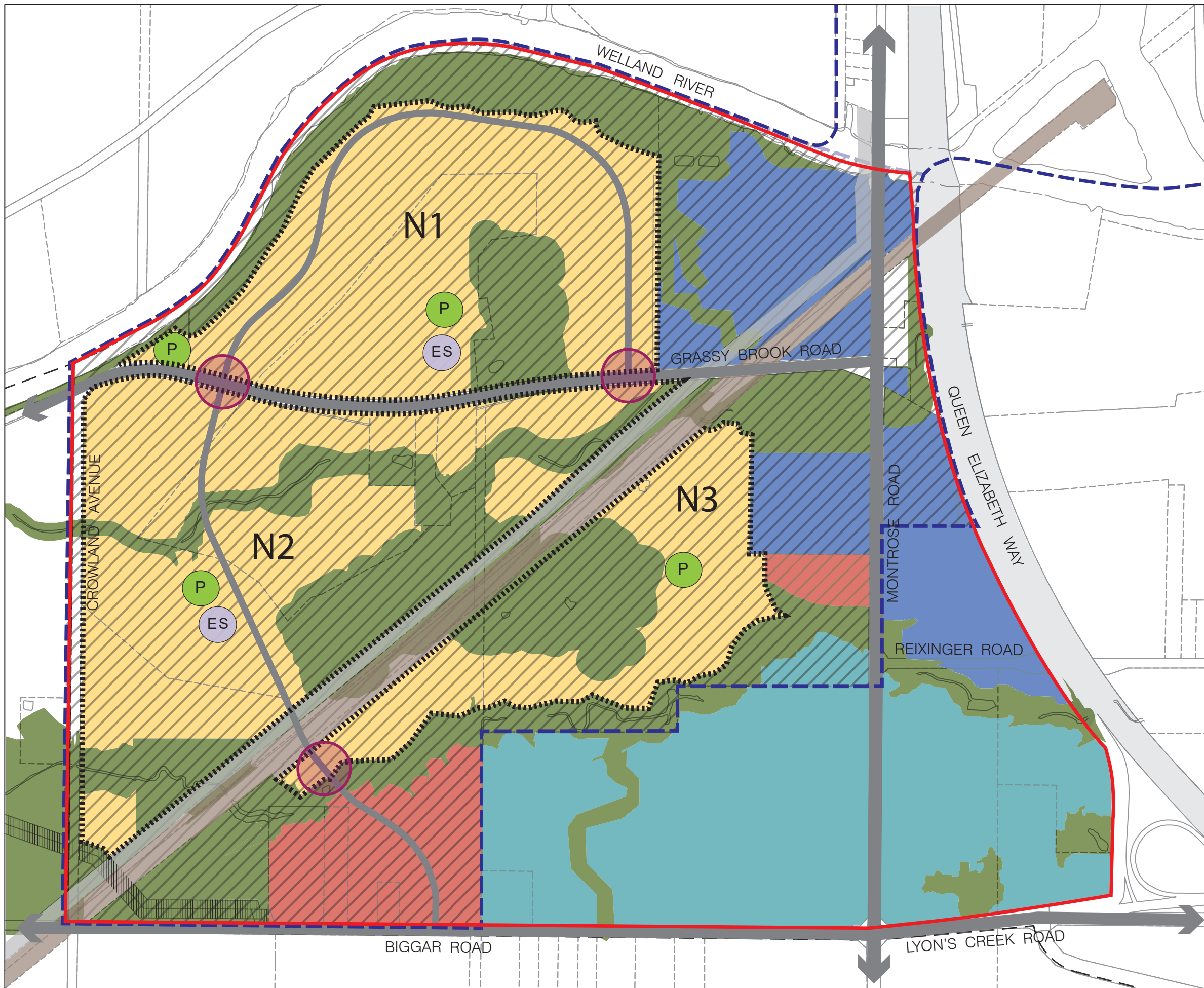


Schedule A-4 to the Official Plan Land Use

GRAND NIAGARA SECONDARY PLAN

Legend

-  Grand Niagara Secondary Plan
-  Urban Area Boundary
-  Lands within the Built Boundary
-  residential low / medium density
-  mixed use
-  proposed elementary school
-  open space / parkland
-  hospital employment campus
-  employment
-  natural heritage system (see Appendix VIII-D)
-  neighbourhoods
-  neighbourhood gateways
-  roads
-  rail line
-  utility corridor
-  pipeline easement



DRAFT

Scale 1:8,000















0 100 200 300 400 500m



Appendix VIII-B to the Official Plan Urban Structure

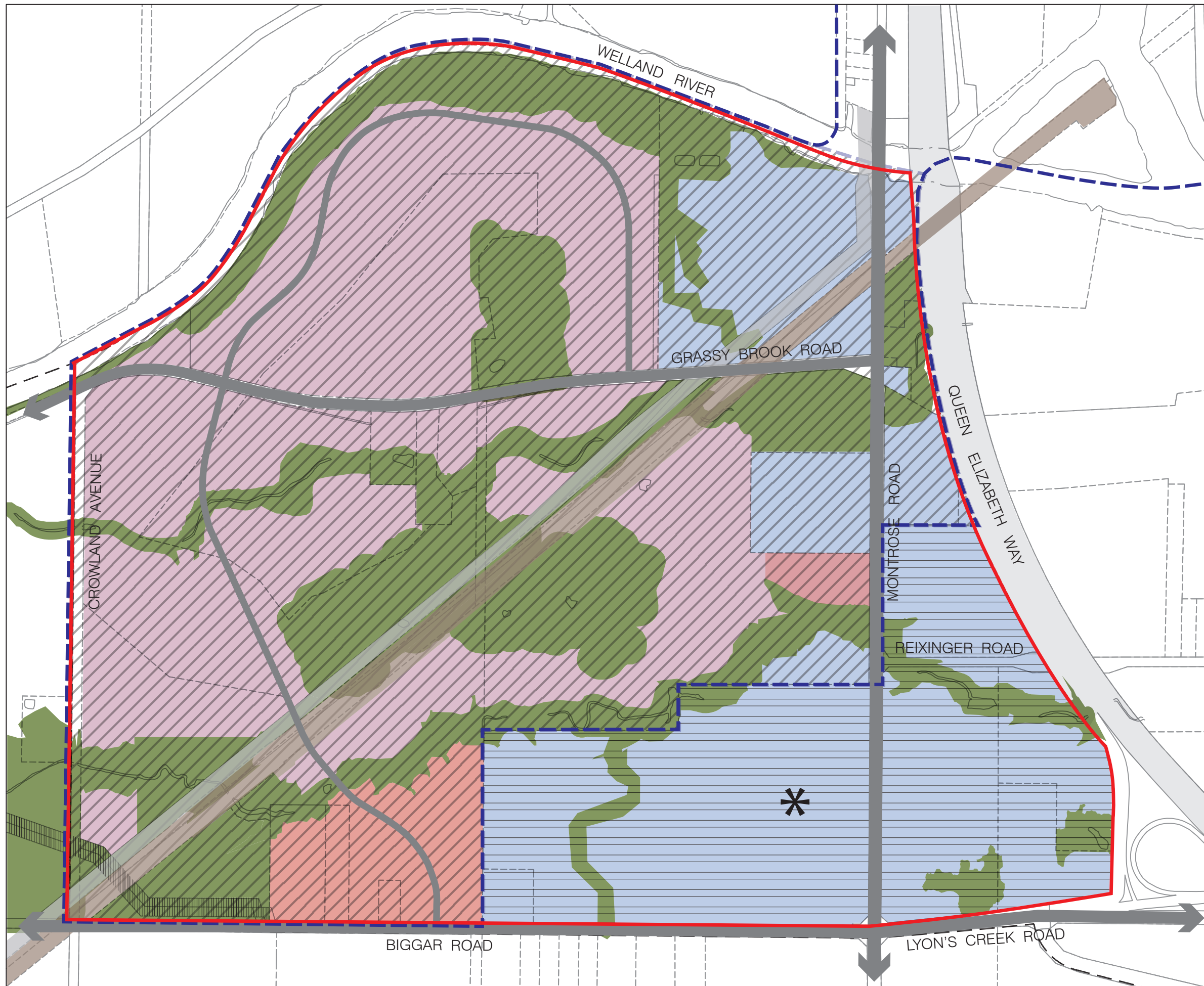
GRAND NIAGARA SECONDARY PLAN

Legend

-  Grand Niagara Secondary Plan Boundary
-  Urban Area Boundary
-  Lands within the Built Boundary
-  Designated Greenfield Area (Region)
-  community area
-  mixed use
-  employment area
-  natural heritage system
-  Provincial highway
-  roads
-  rail line
-  utility corridor
-  pipeline easement
-  * *Future site of Regional Hospital*

DRAFT

Scale 1:8,000



Appendix VIII-C to the Official Plan Active Transportation

GRAND NIAGARA SECONDARY PLAN

Legend

- Grand Niagara Secondary Plan
- Urban Area Boundary
- Built Boundary
- natural heritage system
- P proposed parkland
- proposed multi-use trail
- proposed trail network
- proposed cycling network
- Provincial highway
- ➔ arterial
- collector
- local road
- roads
- rail line
- utility corridor
- pipeline easement

DRAFT

Scale 1:8,000

0 100 200 300 400 500m

