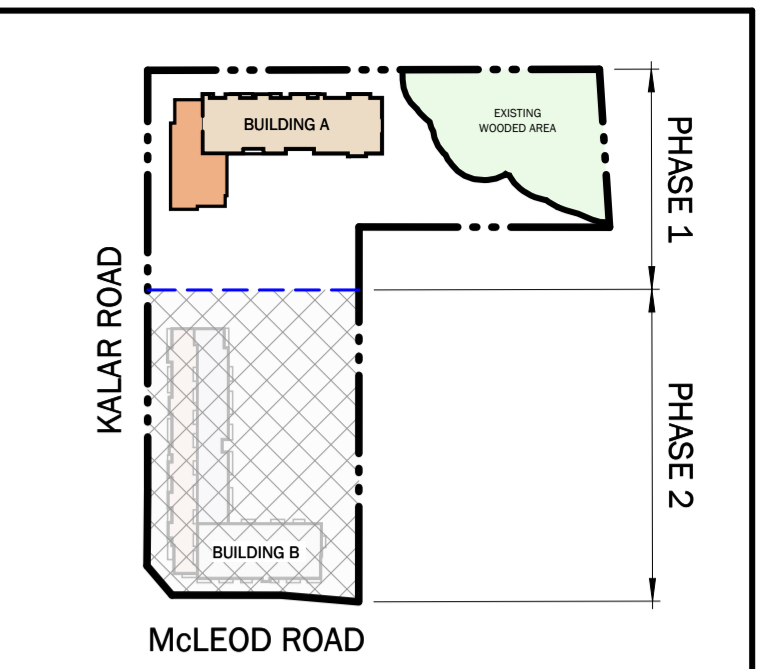


PARKING LEVEL P1 - PHASE 1
1:200



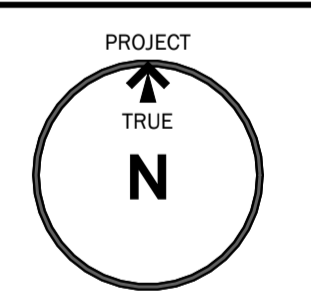
SITE KEYPLAN

LEVEL P1 - AREA
6,549 m² (70,489 ft²)

ALL CONTRACTORS AND/OR TRADES SHALL VERIFY ALL DIMENSIONS, NOTES, SITE AND REPORT ANY DISCREPANCIES PRIOR TO COMMENCEMENT OF THE WORK. THIS DRAWING NOT TO BE SCALED. ALL DRAWINGS, PRINTS AND RELATED DOCUMENTS ARE THE PROPERTY OF THE ARCHITECT AND MUST BE RETURNED UPON REQUEST. REPRODUCTION OF DRAWINGS AND RELATED DOCUMENTS IN PART OR IN WHOLE IS STRICTLY FORBIDDEN WITHOUT WRITTEN CONSENT. DRAWINGS TO BE FOR THE PURPOSE FOR WHICH THEY ARE ISSUED.

No.	DATE:	DESCRIPTION:	BY:
A	02-12-2024	ISSUED FOR COORDINATION	ACK

COMMISSION:
RESIDENTIAL DEVELOPMENT
KALAR/McLEOD, NIAGARA FALLS, ON



A · C · K
architects
STUDIO INC.

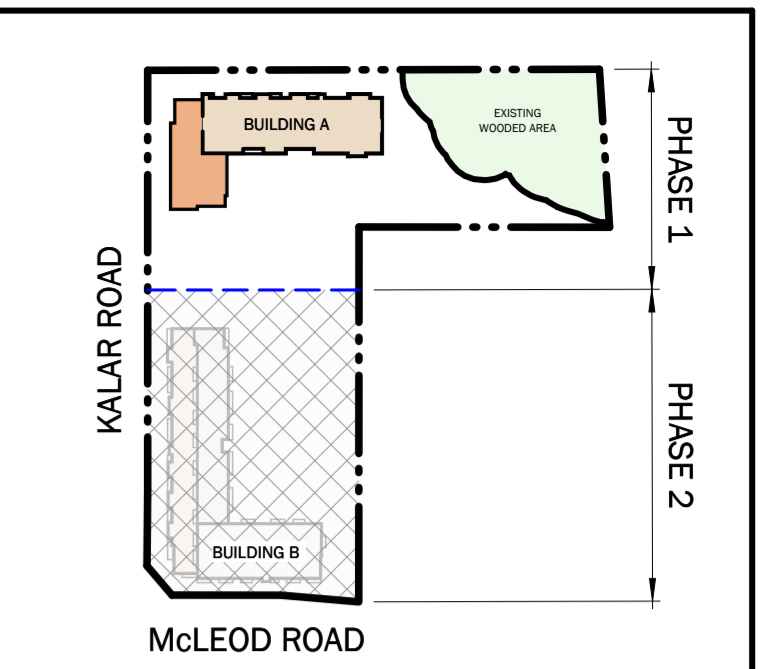
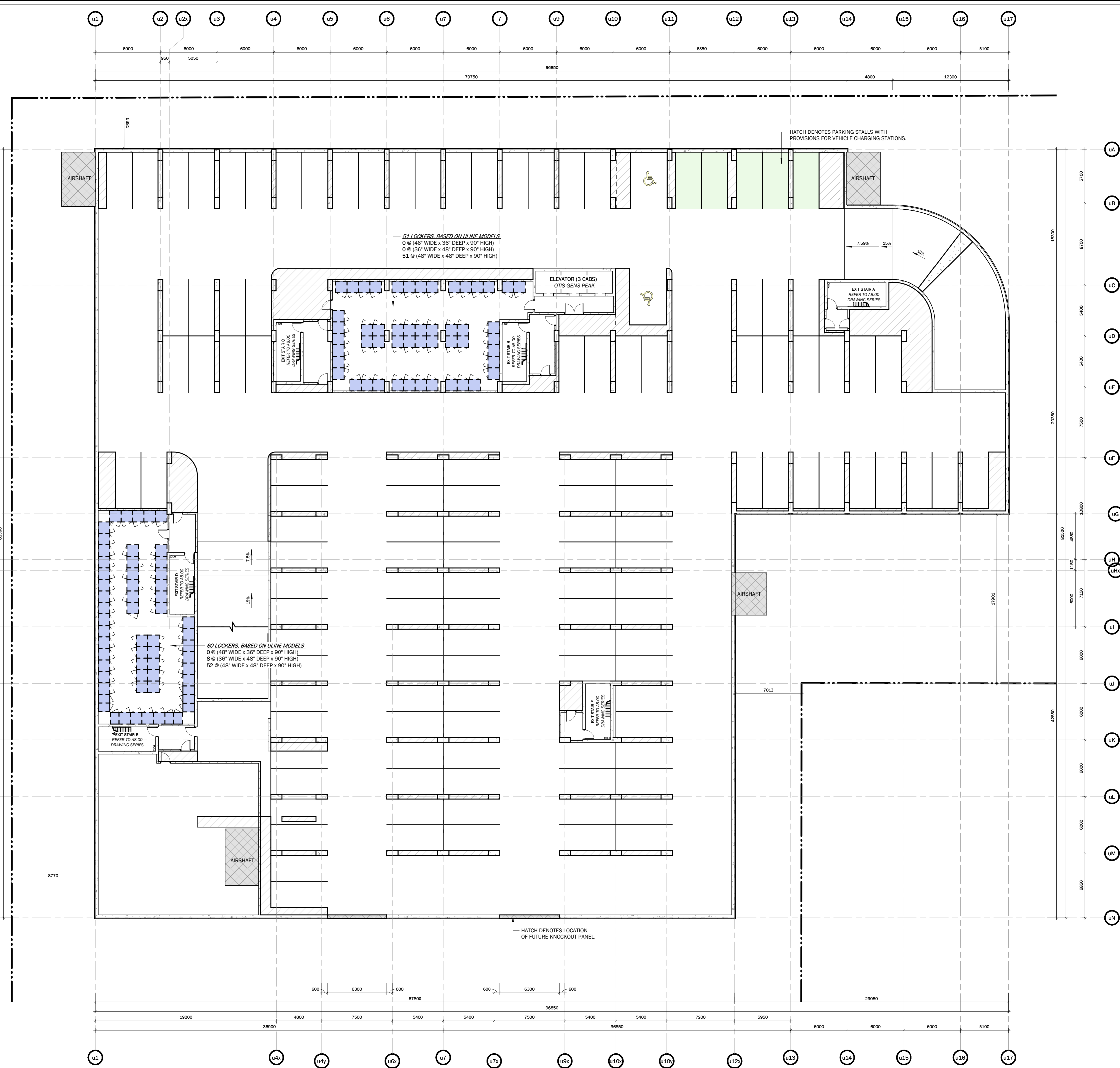
Architectural Office:
290 Glendale Ave. St. Catharines, ON, L2T 2L3
905 984 5545

SHEET TITLE:
**UNDERGROUND
PARKING LEVEL P1
FLOOR PLAN (BLD A)**

DRAWN BY:	XX	DRAWING No.:	P1.a
CHECKED BY:	XX		
DATE ISSUED:	02-12-2024		
PROJECT No.:	2006-131		

PARKING LEVEL P2 - PHASE 1

1:200



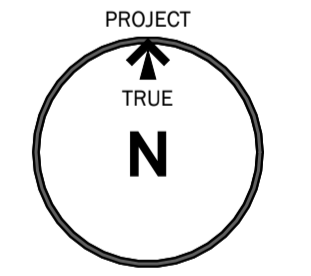
SITE KEYPLAN

LEVEL P2 - AREA
6,549 m² (70,489 ft²)

ALL CONTRACTORS AND/OR TRADES SHALL VERIFY ALL DIMENSIONS, NOTES, SITE AND REPORT ANY DISCREPANCIES PRIOR TO COMMENCEMENT OF THE WORK. THIS DRAWING NOT TO BE SCALED. ALL DRAWINGS, PRINTS AND RELATED DOCUMENTS ARE THE PROPERTY OF THE ARCHITECT AND MUST BE RETURNED UPON REQUEST. REPRODUCTION OF DRAWINGS AND RELATED DOCUMENTS IN PART OR IN WHOLE IS STRICTLY FORBIDDEN WITHOUT WRITTEN CONSENT. DRAWINGS TO BE FOR THE PURPOSE FOR WHICH THEY ARE ISSUED.

No.	DATE:	DESCRIPTION:	BY:
A	02-12-2024	ISSUED FOR COORDINATION	ACK

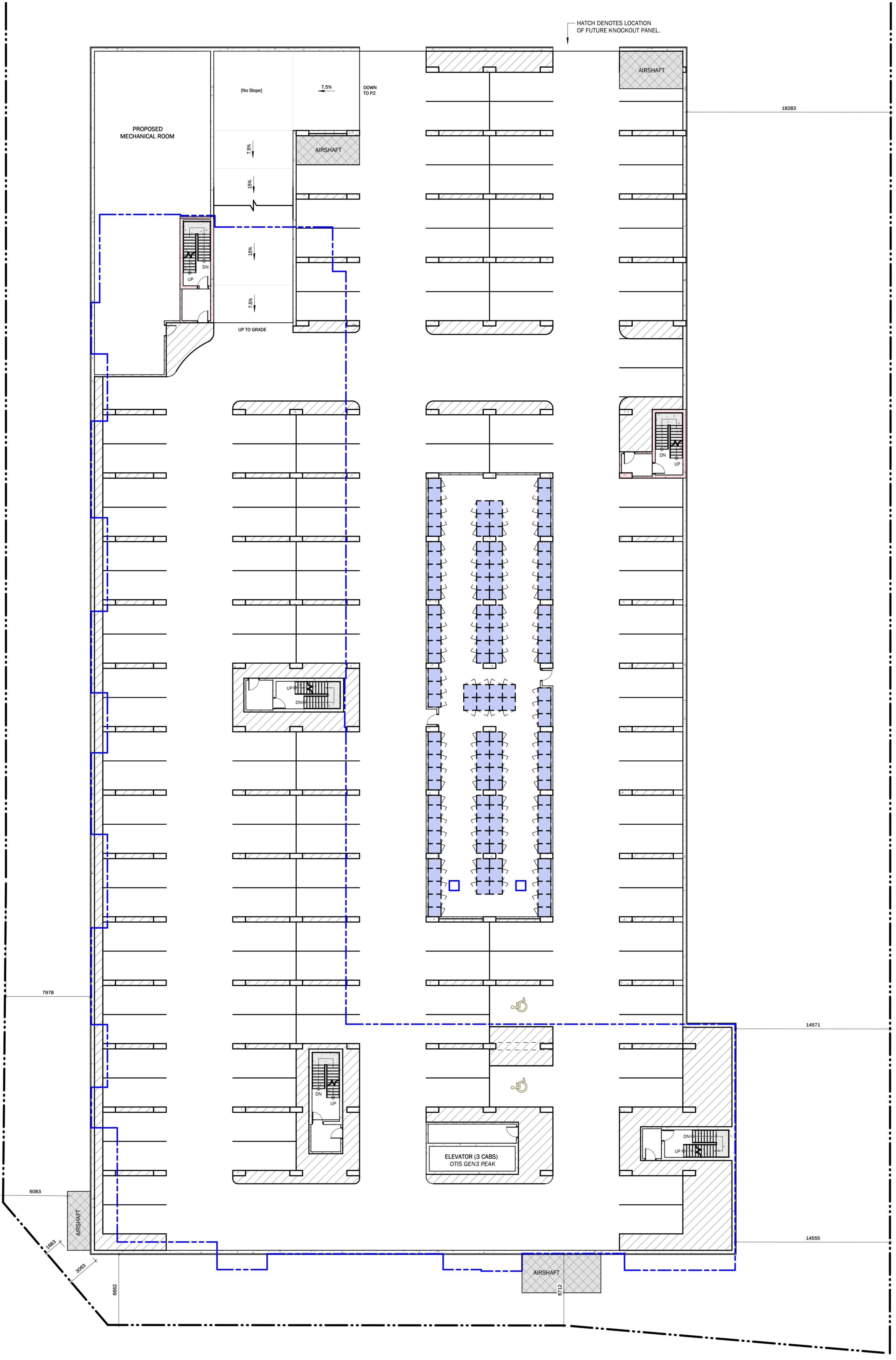
COMMISSION:
RESIDENTIAL DEVELOPMENT
KALAR/McLEOD, NIAGARA FALLS, ON



A · C · K
architects
STUDIO INC.
Architectural Office:
290 Glendale Ave. St. Catharines, ON, L2T 2L3
905 984 5545

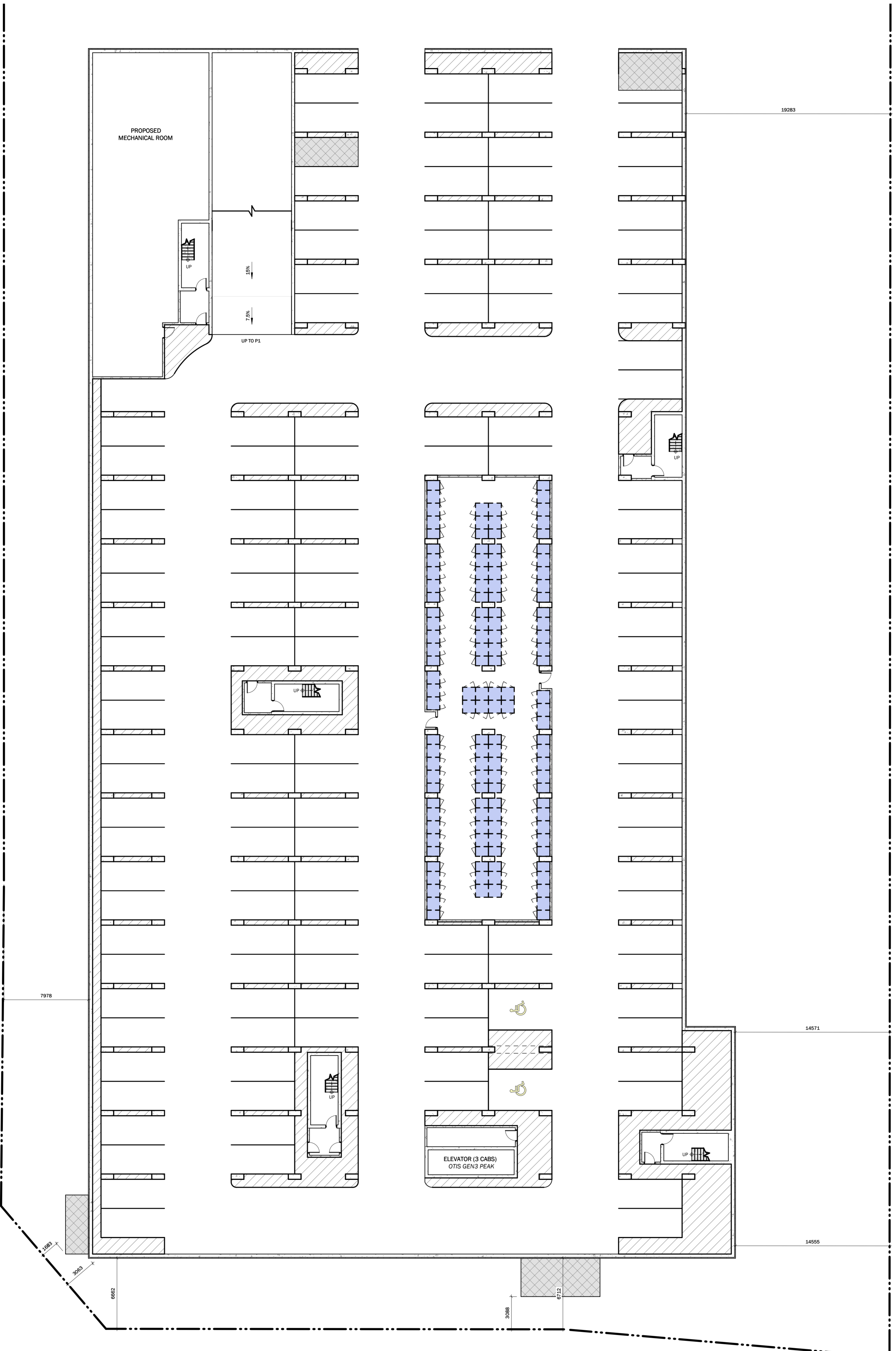
SHEET TITLE:
UNDERGROUND PARKING LEVEL P2 FLOOR PLAN (BLD A)

DRAWN BY:	XX	DRAWING No.:	P2.a
CHECKED BY:	XX		
DATE ISSUED:	02-12-2024		
PROJECT No.:	2006-131		



PARKING LEVEL P1 - PHASE 2
1:200

<p>PROJECT No. 2008.133</p>	<p>DRAWN BY: XX</p> <p>CHECKED BY: XX</p> <p>DATE ISSUED:</p>	<p>70% DRAWING</p> <h1 style="margin: 0;">P1.b</h1>	<p>PROJECT TRUE</p>	<p>A · C · K architects STUDIO INC.</p> <p>Architectural Office 230 Dundas Ave. St. Catharines, ON L2T 2J3 905.888.5545</p>	<p>RESIDENTIAL DEVELOPMENT</p> <p>KALAM/WHLEDD, NIAGARA FALLS, ON</p>	<p>NO.:</p> <p>DATE:</p> <p>DESCRIPTION:</p> <p>BY:</p>	<p>ALL CONTRACTORS AND/OR TRADES SHALL VERIFY ALL DIMENSIONS. NOTES, SITE AND REPORT ANY DISCREPANCIES PRIOR TO COMMENCEMENT OF THE WORK. THIS DRAWING NOT TO BE SCALED. ALL DIMENSIONS SHALL BE TAKEN FROM THE DIMENSION LINES. THE PROPERTY OF THE ARCHITECT AND MUST BE RETURNED UPON REQUEST. REPRODUCTION OF DRAWINGS AND RELATED DOCUMENTS IN PART OR IN WHOLE IS STRICTLY FORBIDDEN WITHOUT WRITTEN CONSENT. DRAWINGS TO BE FOR THE PURPOSE FOR WHICH THEY ARE ISSUED.</p>
-----------------------------	---	---	---------------------	--	--	---	---

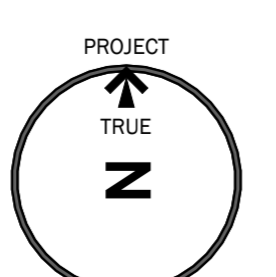


PARKING LEVEL P2 - PHASE 2
1:200

NO.	DATE	DESCRIPTION	BY

ALL CONTRACTORS AND/OR TRADES SHALL VERIFY ALL DIMENSIONS. NOTES, SITE AND REPORT ANY DISCREPANCIES PRIOR TO COMMENCEMENT OF THE WORK. THIS DRAWING NOT TO BE SCALED. ALL DIMENSIONS SHALL BE TAKEN FROM THE DIMENSION LINES. THE PROPERTY OF ARCHITECT AND MUST BE RETURNED UPON REQUEST. REPRODUCTION OF DRAWINGS AND RELATED DOCUMENTS IN PART OR IN WHOLE IS STRICTLY FORBIDDEN WITHOUT WRITTEN CONSENT. DRAWINGS TO BE FOR THE PURPOSE FOR WHICH THEY ARE ISSUED.

NO:SP5M1003
RESIDENTIAL DEVELOPMENT
KALAM/MELEDO, NIAGARA FALLS, ON



A · C · K
architects
STUDIO INC.
Architectural Office
230 Dundas Ave. St. Catharines, ON L2T 2J3
905.888.5545

SHEET TITLE:
UNDERGROUND PARKING LEVEL P2 FLOOR PLAN (BLD B)

PROJECT NO.: 2008.133

DATE ISSUED: XX
CHECKED BY: XX
DRAWN BY: XX

NO. DRAWING: P2.b