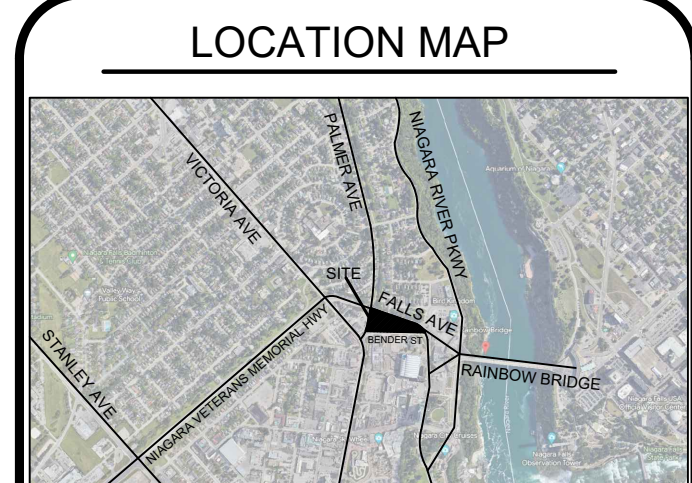


- 3.5M HT. METAL SCREENING WALL BY GREEN THEORY
- (24) UVU GRA 15cm Ht.
- (4) HOS KR3 30cm Ht.
- (4) RIB ALP 50cm Ht.
- (24) UVU GRA 15cm Ht.
- (3) RIB ALP 50cm Ht.
- (7) HOS ANG 30cm Ht.
- (10) AST BRI 15cm Ht.
- (2) RIB ALP 50cm Ht.
- (16) UVU GRA 15cm Ht.
- (8) HOS ANG 30cm Ht.
- (14) AST BRI 15cm Ht.
- (8) HOS KR3 30cm Ht.
- (2) RIB ALP 50cm Ht.
- (10) AST BRI 15cm Ht.
- (9) HYD WEE 3gal
- (3) RIB ALP 50cm Ht.
- (8) AST BRI 15cm Ht.
- (10) AST BRI 15cm Ht.
- (8) HOS ANG 30cm Ht.
- (9) JUN BAR 50cm Ht.
- (10) SOR NUT 1gal
- (7) LIG VIC 50cm Ht.
- (8) JUN BAR 50cm Ht.
- (16) SOR NUT 1gal
- (18) UVU GRA 15cm Ht.
- (2) RIB ALP 50cm Ht.
- (6) HOS KR3 30cm Ht.
- (12) AST BRI 15cm Ht.
- (5) LIG VIC 50cm Ht.



GENERAL NOTES

THE LOCATION OF PROPERTY LINES, ELEVATIONS AND FACILITIES ON THIS PLAN WERE DRAWN ON THE BASIS OF A DIGITAL SITE PLAN OR SURVEY DATA PROVIDED BY OTHER CONSULTANTS.

IT IS THE RESPONSIBILITY OF THE CLIENT AND HIS CONTRACTORS TO CONFIRM THE ACCURACY OF THE SETBACKS, LOCATIONS AND GRADES ETC. ANY VARIATIONS BETWEEN EXISTING CONDITIONS AND THIS PLAN SHOULD BE ADVISED ON SITE AND REPORTED TO THE CONSULTING LANDSCAPE ARCHITECT TO DETERMINE THE IMPACT OF THE VARIATIONS ON THE SUITABILITY OF THE PROPOSED DEVELOPMENT.

CONSTRUCTION MUST CONFORM TO ALL CODES AND REQUIREMENTS OF AUTHORITIES HAVING JURISDICTION.

REVISIONS

NO.	DATE	NOTES	BY
2	2023-12-01	UPDATE LANDSCAPE PLAN	KT
1	2023-06-26	LANDSCAPE DRAFT	KT

THESE LANDSCAPE DRAWINGS SHALL ONLY BE USED FOR THE PURPOSES INDICATED BELOW AS NOTED AND WHEN SIGNED BY THE CONSULTING LANDSCAPE ARCHITECT.


<input checked="" type="checkbox"/> CONCEPTUAL	<input type="checkbox"/> TENDER
<input type="checkbox"/> PRELIMINARY	<input type="checkbox"/> CONTRACT
<input type="checkbox"/> SITE PLAN	<input type="checkbox"/> CONSTRUCTION
<input type="checkbox"/> PERMIT	<input type="checkbox"/> AS-BUILT

PLANT SCHEDULE LANDSCAPE PLAN

CODE	QTY	BOTANICAL NAME	COMMON NAME	SIZE	CONT	REMARKS
TREES						
AFA	5	Acer freemanii 'Autumn Blaze'	Autumn Blaze Maple	60mm Cal.	W.B.	
COC	3	Celtis occidentalis	Common Hackberry	60mm Cal.	W.B.	
QBO	6	Quercus bicolor	Swamp White Oak	60mm Cal.	W.B.	
QRO	5	Quercus rubra	Red Oak	60mm Cal.	W.B.	
TAA	4	Tilia americana	American Linden	60mm Cal.	W.B.	
SHRUBS						
AST BRI	64	Astilbe x arendsii 'Bridal Veil'	Bridal Veil Astilbe	15cm Ht.	1 Gal. Potted	
HOS KR3	45	Hosta nigrescens 'Krossa Regal'	Hosta	30cm Ht.	Potted	
HOS ANG	44	Hosta x 'Blue Angel'	Blue Angel Hosta	30cm Ht.	Potted	
HYD WEE	20	Hydrangea quercifolia 'Pee Wee'	Pee Wee Oakleaf Hydrangea	3gal		
JUN BAR	17	Juniperus horizontalis 'Bar Harbor'	Bar Harbor Creeping Juniper	50cm Ht.	Potted	
LIG VIC	12	Ligustrum vicaryi	Golden Vicary Privet	50cm Ht.	Potted	
RIB ALP	34	Ribes alpinum	Alpine Currant	50cm Ht.	Potted	
SOR NUT	26	Sorghastrum nutans	Indian Grass	1 gal	Potted	
UVU GRA	110	Uvularia grandiflora	Merrybells	15cm Ht.	Potted	
GROUND COVERS						
PAC GRE	36,4 m ²	Pachysandra terminalis 'Green Carpet'	Green Carpet Japanese Pachysandra	10cm Plug		

REFERENCE NOTES SCHEDULE LANDSCAPE PLAN

SYMBOL	DESCRIPTION	QTY	DETAIL
	Bike Rack - Maglin MBR400-7-5	5	6/L-D1
Parking			
	Accessible Parking Sign	2	7/L-D1
Fences and Gates			
	3.5m Ht. Wind Screened Panel Wall	21	9/L-D1
Accessible			
	Water Washed Stone over filter cloth	10,8 m ²	3/L-D1
Concrete Paving			
	Concrete Paving with 200mm depth of 19mm Crusher Run Limestone	1,458 m ²	5/L-D1
Turf & Grasses			
	Sod over 150mm Topsoil	1,270 m ²	4/L-D1

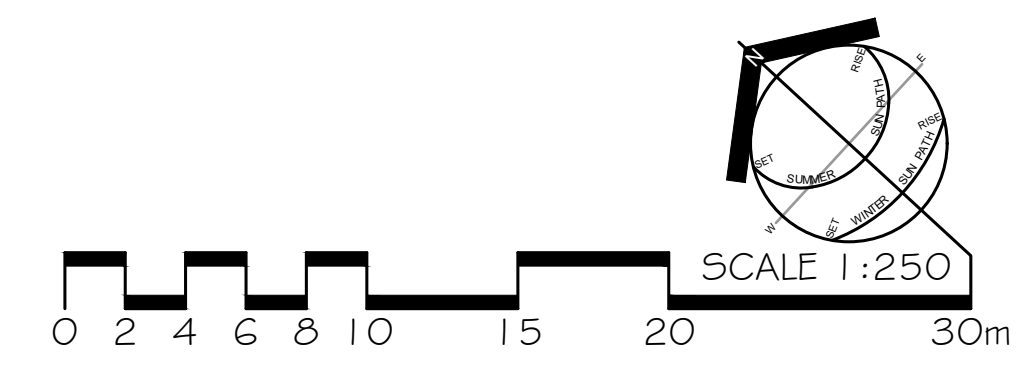


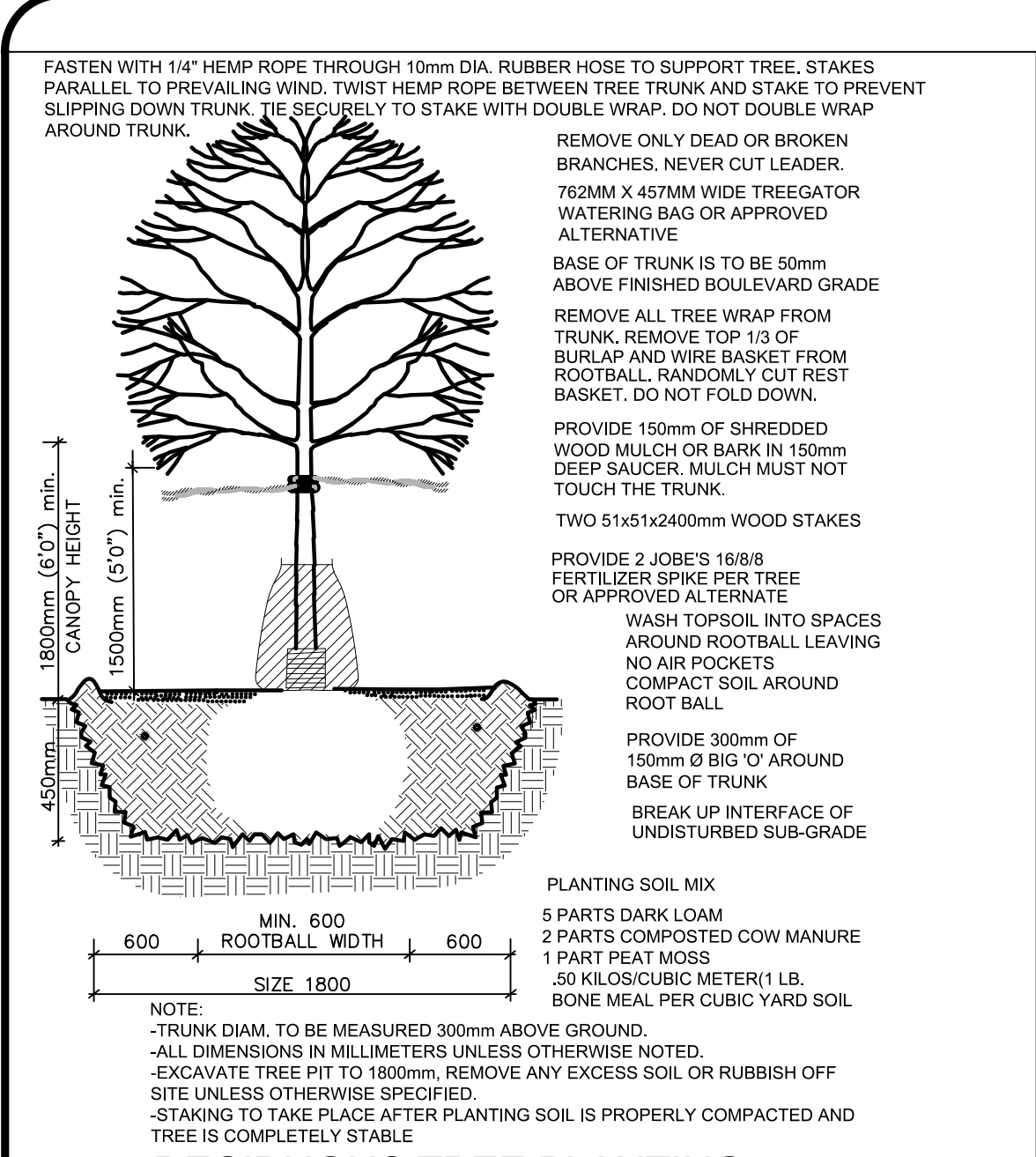
THESE DRAWINGS ARE INSTRUMENTS OF SERVICE AND THE LANDSCAPE ARCHITECT RETAINS OWNERSHIP OF THESE DRAWINGS. THEY ARE FOR SITE PLAN APPROVAL ONLY AND MAY REQUIRE FURTHER CONSTRUCTION DETAILING AND COORDINATION WITH OTHER ASSOCIATED PROFESSIONAL DESIGN SERVICES BEFORE ACTUAL TENDER AND CONSTRUCTION COMMENCES. DIMENSIONS ARE TO BE VERIFIED PRIOR TO CONSTRUCTION. DRAWINGS ARE NOT TO BE SCALED. IT IS ADVISED THAT CONTRACTORS CONTACT THE LANDSCAPE ARCHITECT PRIOR TO CONSTRUCTION TO ENSURE THE USE OF THE LATEST REVISED DRAWINGS. THE LANDSCAPE ARCHITECT IS NOT LIABLE FOR ERRORS OR OMISSIONS ARISING FROM UTILIZATION OF THESE PLANS BEFORE THE SAID DRAWINGS ARE SCALED, SIGNED AND DATED, AND THE LANDSCAPE ARCHITECT IS CONTRACTED TO PROVIDE CONSTRUCTION ADMINISTRATION AND CERTIFICATION SERVICES BY THE OWNER. ALL APPARENT DISCREPANCIES ARE TO BE REPORTED IN WRITING TO THE LANDSCAPE ARCHITECT BEFORE CONSTRUCTION COMMENCES.

PROJECT: SPA FILE #
ICE SCULPTURE CENTRE - HOTEL
 BENDER STREET, NIAGARA FALLS


DRAWING: **LANDSCAPE PLAN**

DRAWN BY: NAME
 SCALE: 1:250
 CHECKED BY: TM
 DATE: JUNE 2023
 JOB NO.: 2023-072
 DRAWING 1 of 2
 File #2023-072.

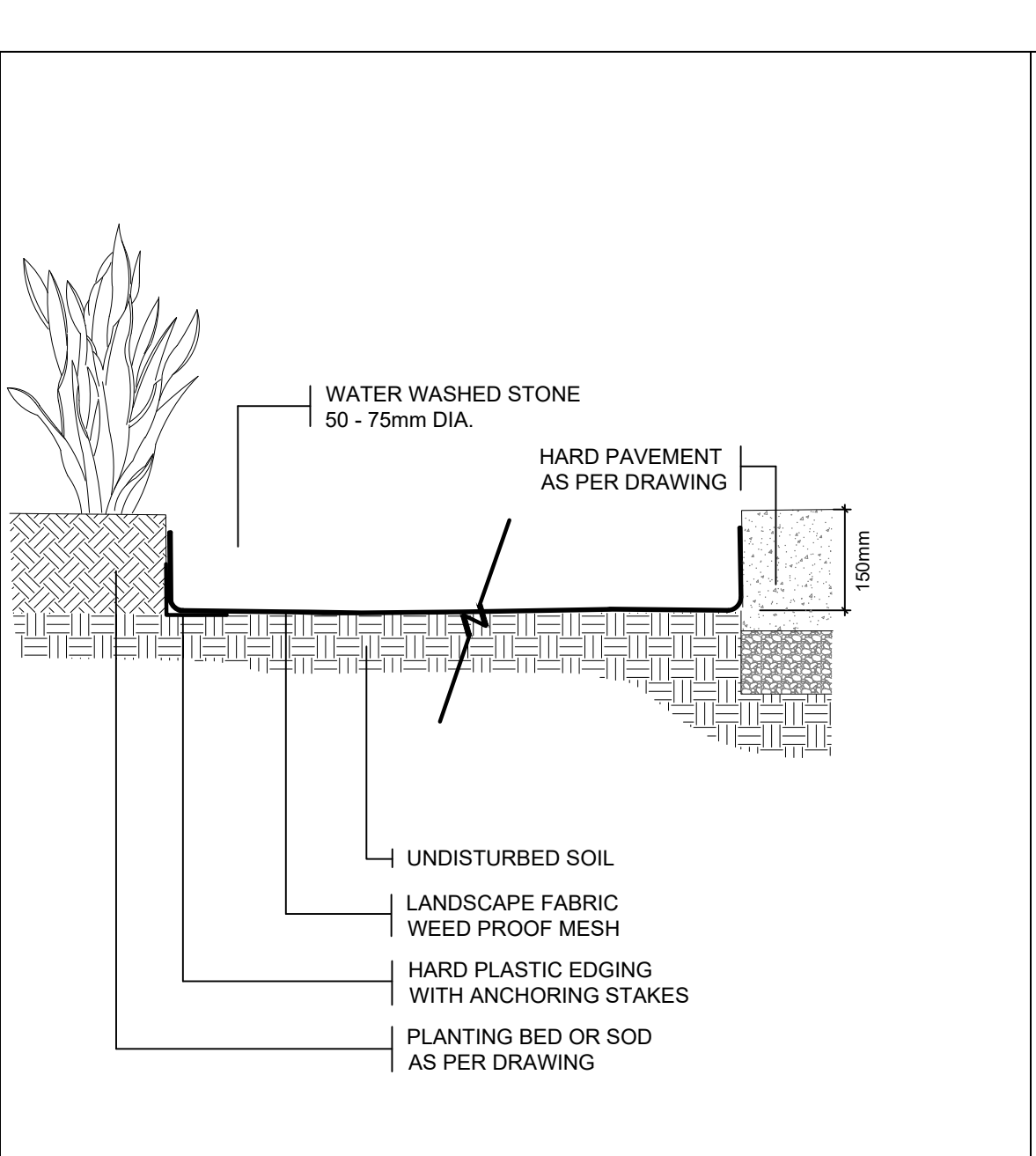




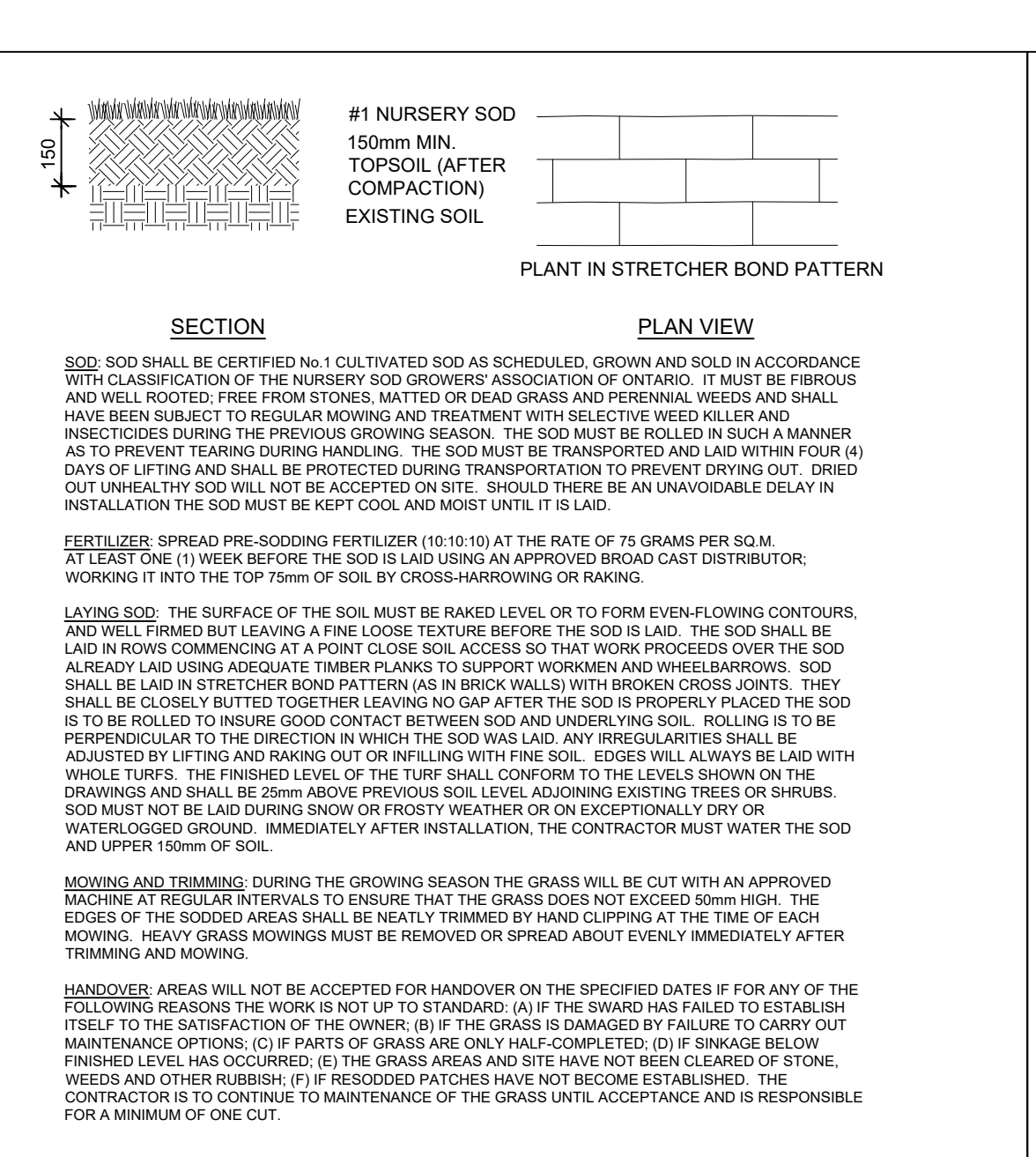
1 DECIDUOUS TREE PLANTING WITH WATERING BAG
 N.T.S. 329343-02



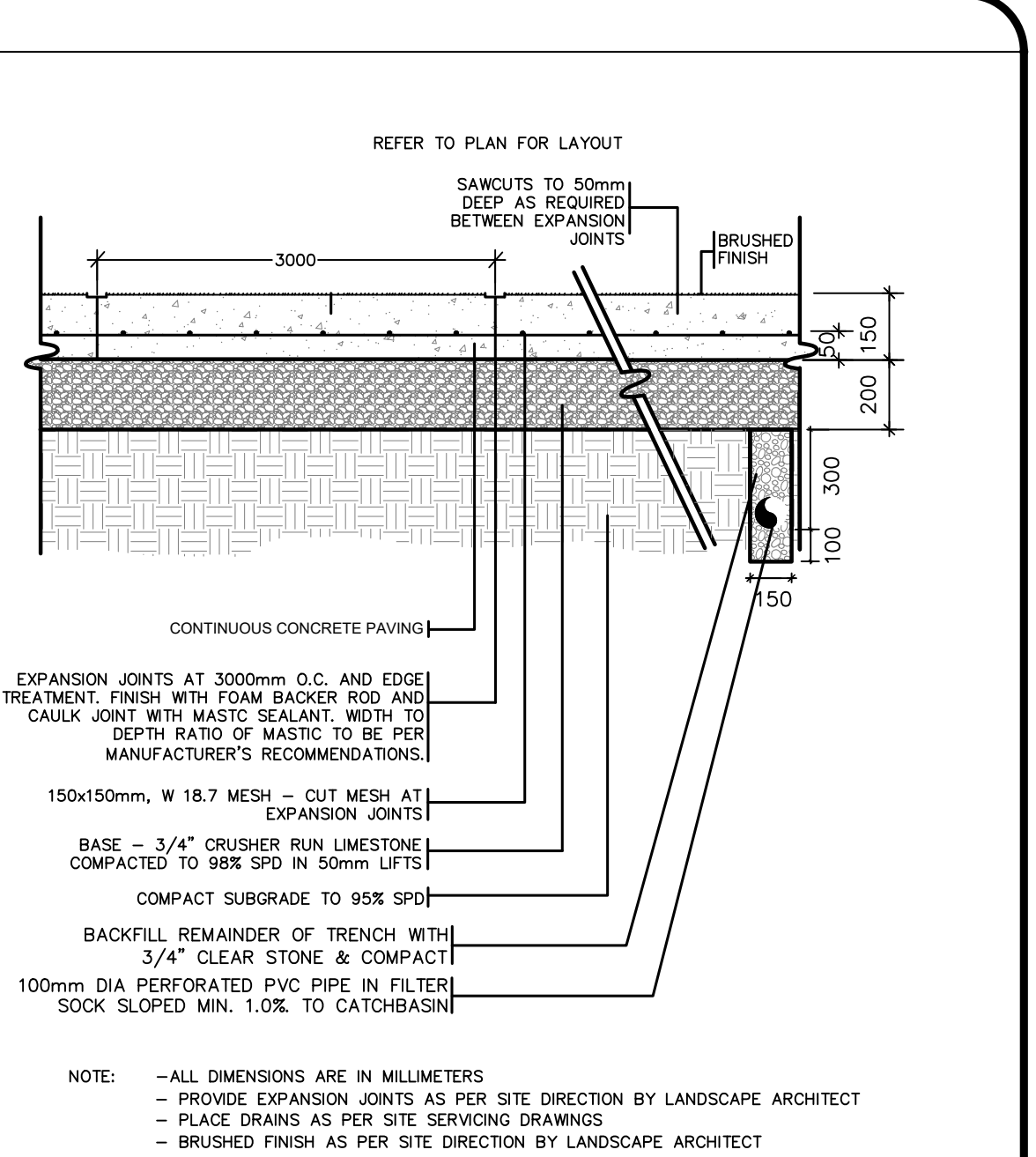
2 STANDARD SHRUB PLANTING
 N.T.S. 329333.01-01



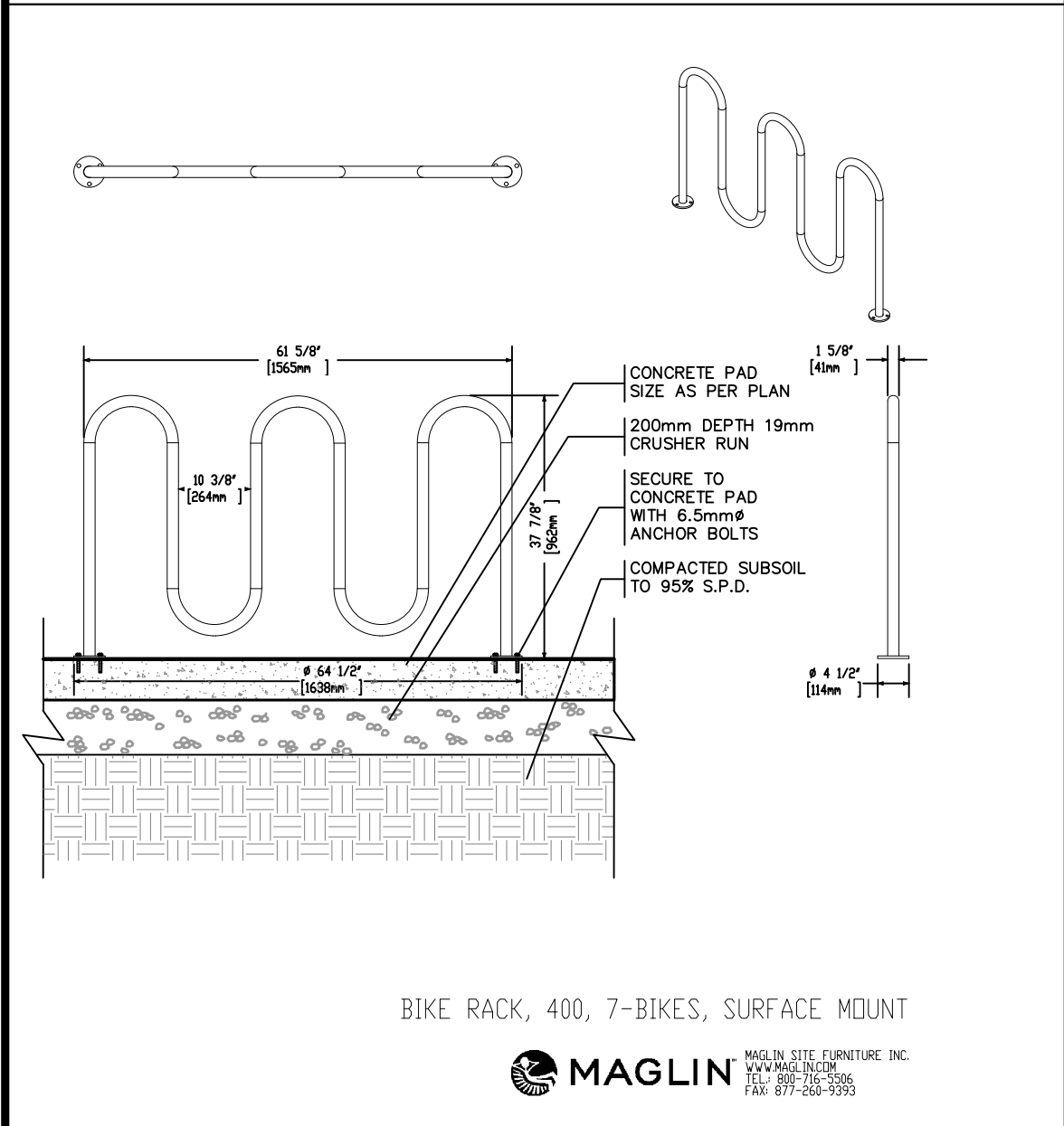
3 WATER WASHED STONE
 N.T.S. 321540-02



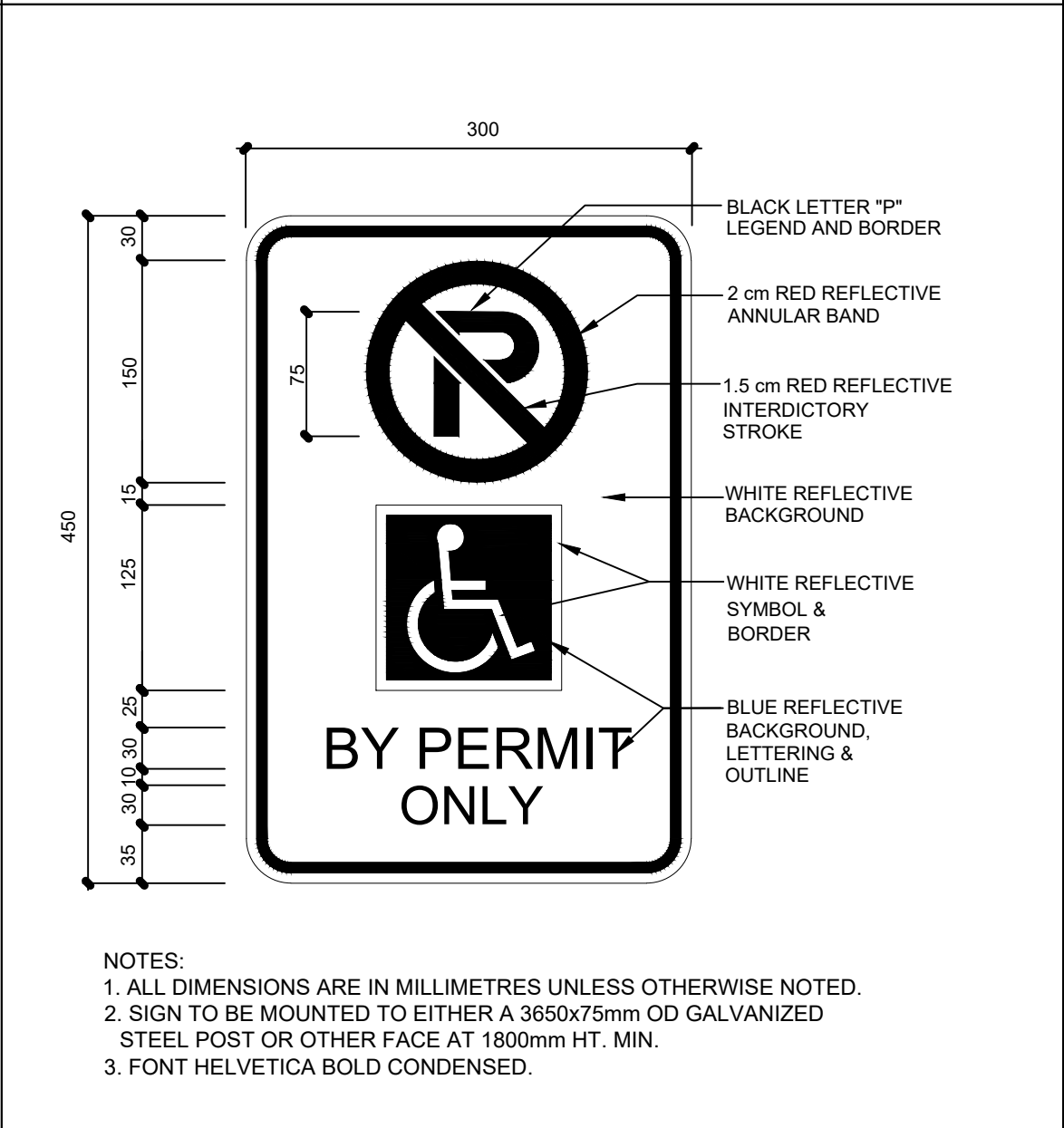
4 SOD OVER 150MM TOPSOIL
 N.T.S. 329223-01



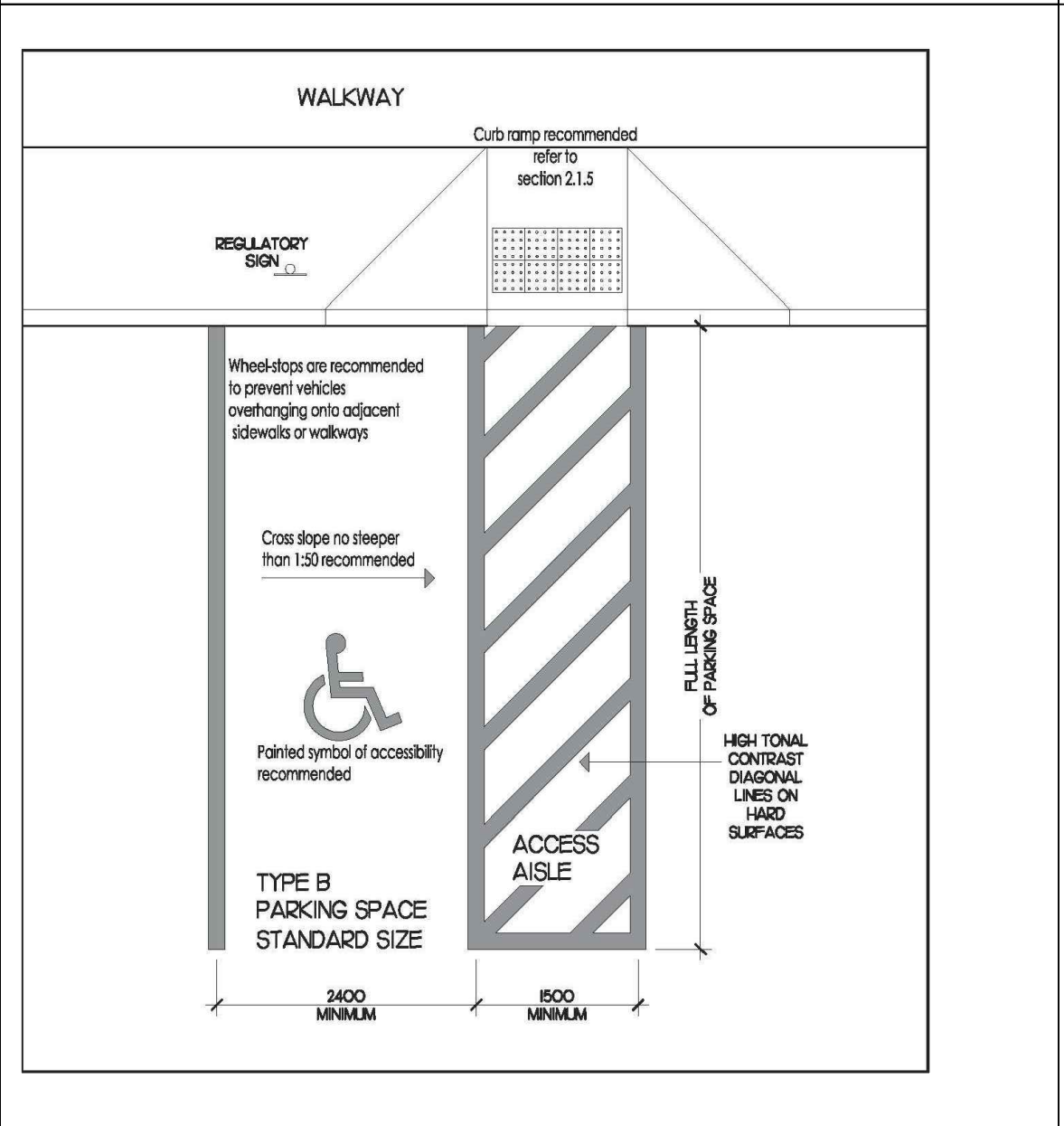
5 GENERAL NOTES WITH OPTIONAL DRAIN
 N.T.S. 321313.13-13




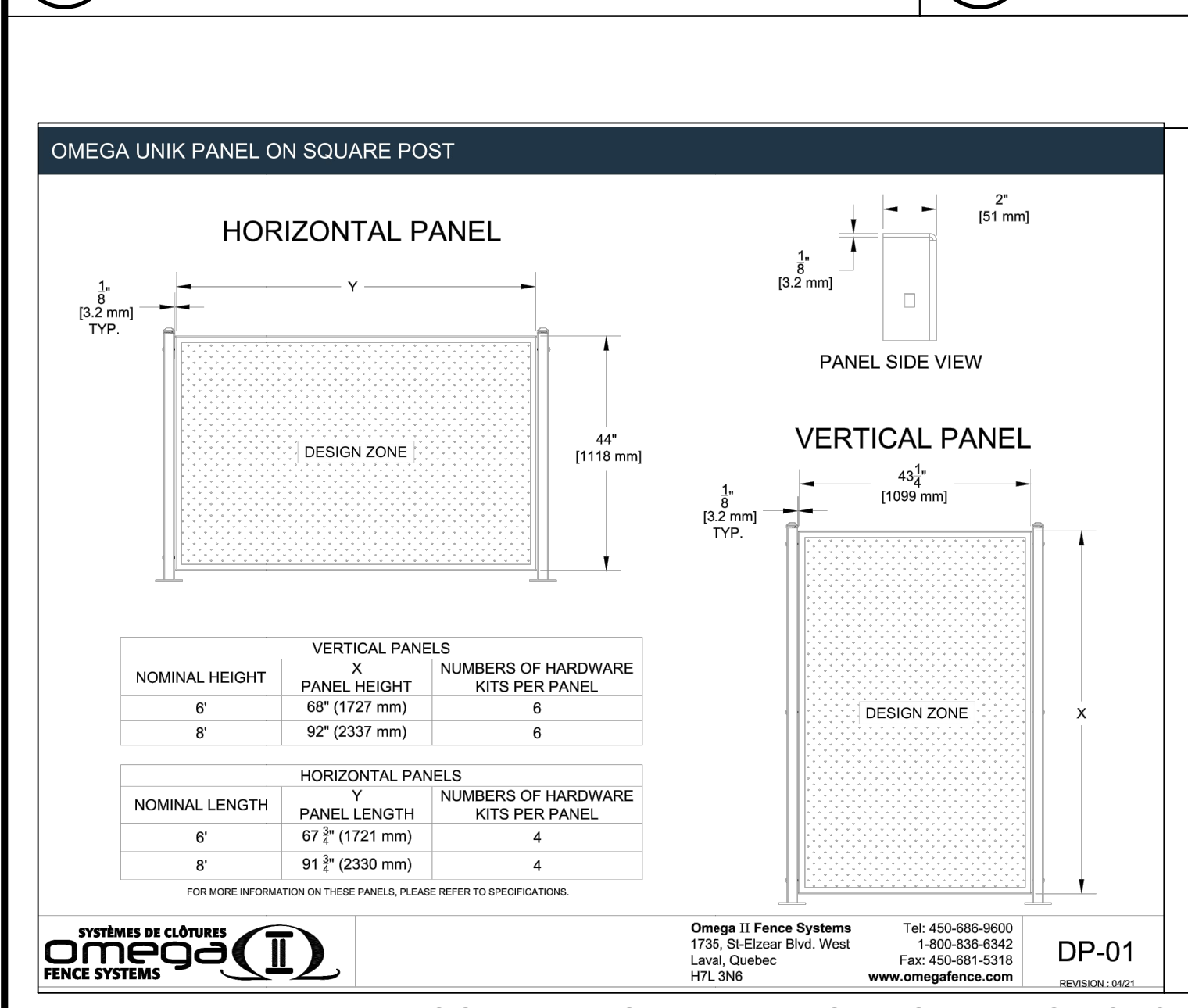
6 MAGLIN BIKE RACK - MBR400-7-S
 N.T.S. 129313.30-09



7 ACCESSIBLE PARKING SIGN
 N.T.S. 324123.03-22



8 ACCESSIBLE PARKING STALL
 N.T.S. TYPE B - STANDARD SIZE 324102-02



9 3.5M HT. METAL SCREENING WALL BY OMEGA FENCE SYSTEM
 N.T.S. 323119.50-16

ASSOCIATION OF LANDSCAPE ARCHITECTS
 TITLER J. MAIN
 OALA
 MEMBER

HLA
 Landscape Architects & Consulting Arborists
 230 Westney Road S Unit 308, Ajax, ON L1S 7J5
 O: (905) 836-5592 | Email: info@hla.ca | Web: www.hla.ca

THESE DRAWINGS ARE INSTRUMENTS OF SERVICE AND THE LANDSCAPE ARCHITECT RETAINS OWNERSHIP OF THESE DRAWINGS. THEY ARE FOR SITE PLAN APPROVAL ONLY AND MAY REQUIRE FURTHER CONSTRUCTION DETAILING AND COORDINATION WITH OTHER ASSOCIATED PROFESSIONAL DESIGN SERVICES BEFORE ACTUAL TENDER AND CONSTRUCTION COMMENCES. DIMENSIONS ARE TO BE VERIFIED PRIOR TO CONSTRUCTION. DRAWINGS ARE NOT TO BE SCALED. IT IS ADVISED THAT CONTRACTORS CONTACT THE LANDSCAPE ARCHITECT PRIOR TO CONSTRUCTION TO ENSURE THE USE OF THE LATEST REVISED DRAWINGS. THE LANDSCAPE ARCHITECT IS NOT LIABLE FOR ERRORS OR OMISSIONS ARISING FROM UTILIZATION OF THESE PLANS BEFORE THE SAID DRAWINGS ARE SCALED, SIGNED AND DATED, AND THE LANDSCAPE ARCHITECT IS CONTRACTED TO PROVIDE CONSTRUCTION ADMINISTRATION AND CERTIFICATION SERVICES BY THE OWNER. ALL APPARENT DISCREPANCIES ARE TO BE REPORTED IN WRITING TO THE LANDSCAPE ARCHITECT BEFORE CONSTRUCTION COMMENCES.

PROJECT: SPA FILE #
ICE SCULPTURE CENTRE - HOTEL
 BENDER STREET, NIAGARA FALLS

DRAWING: **LANDSCAPE PLAN**

DRAWN BY: NAME
 CHECKED BY: TM
 JOB NO.: 2023-072

SCALE: SCALE
 DATE: JUNE 2023
 DRAWING: D1
 2 of 2

File #2023-072.