






**LEGEND**

-  Borehole Location  
BH#
-  Benchmark  
Southeast edge of shed.  
Elevation of 200.15 metres  
BM
-  Approximate Property Limits
-   Cross Section

**NOTES:**

1. This drawing should be read in conjunction with Soil-Mat Engineers & Consultants Ltd. Report No. SM 220223-G.
2. Borehole locations are approximate.

# SOIL-MAT

ENGINEERS & CONSULTANTS LTD.

Proposed Residential Development  
6387 Mountain Road  
Niagara Falls, Ontario

Borehole Location Plan

Project No. SM 220223-G

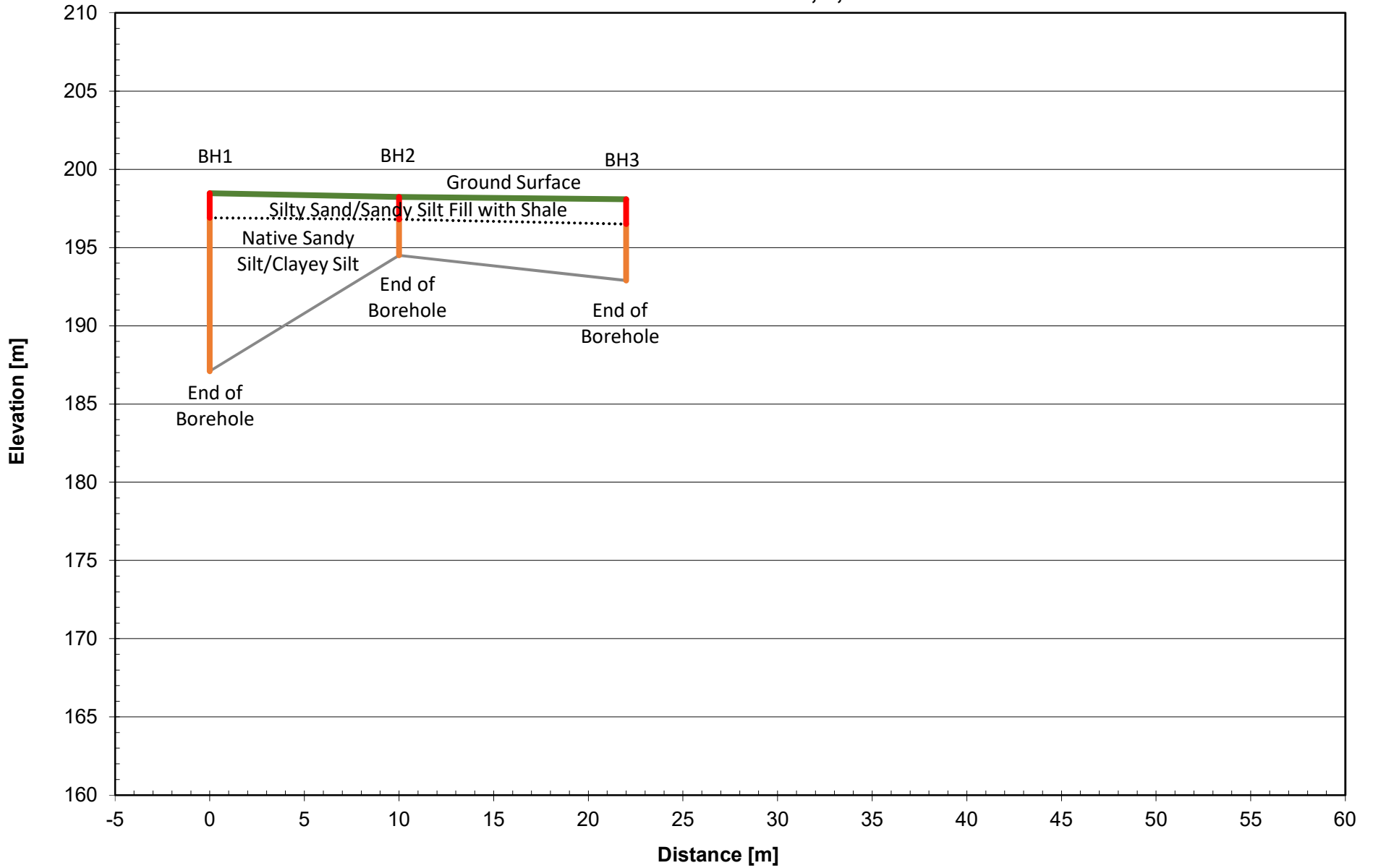
Date: May 2022

Drawn: NS | Checked: KR

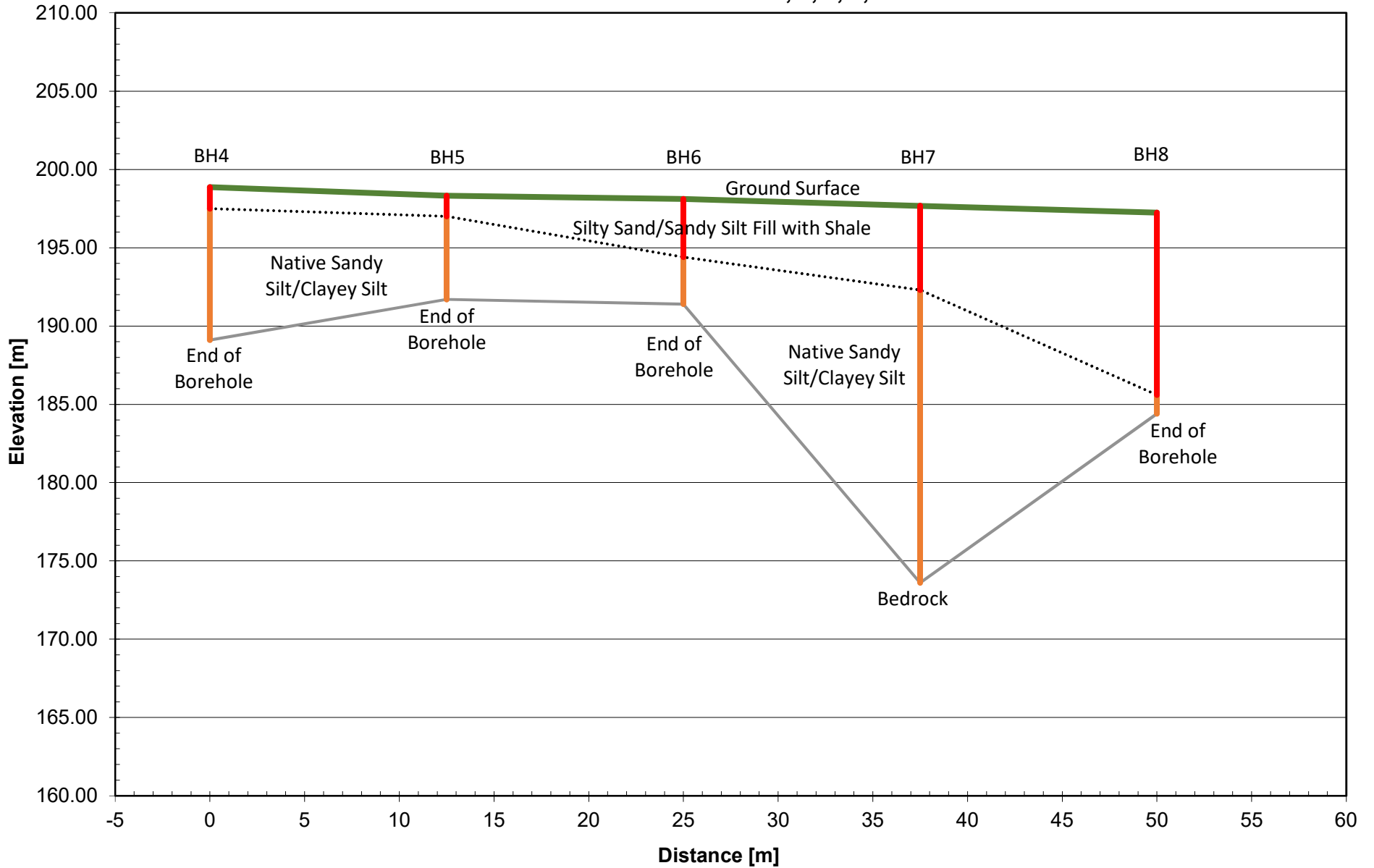
SM 220223-G  
Borehole Location Plan

Drawing No. 1

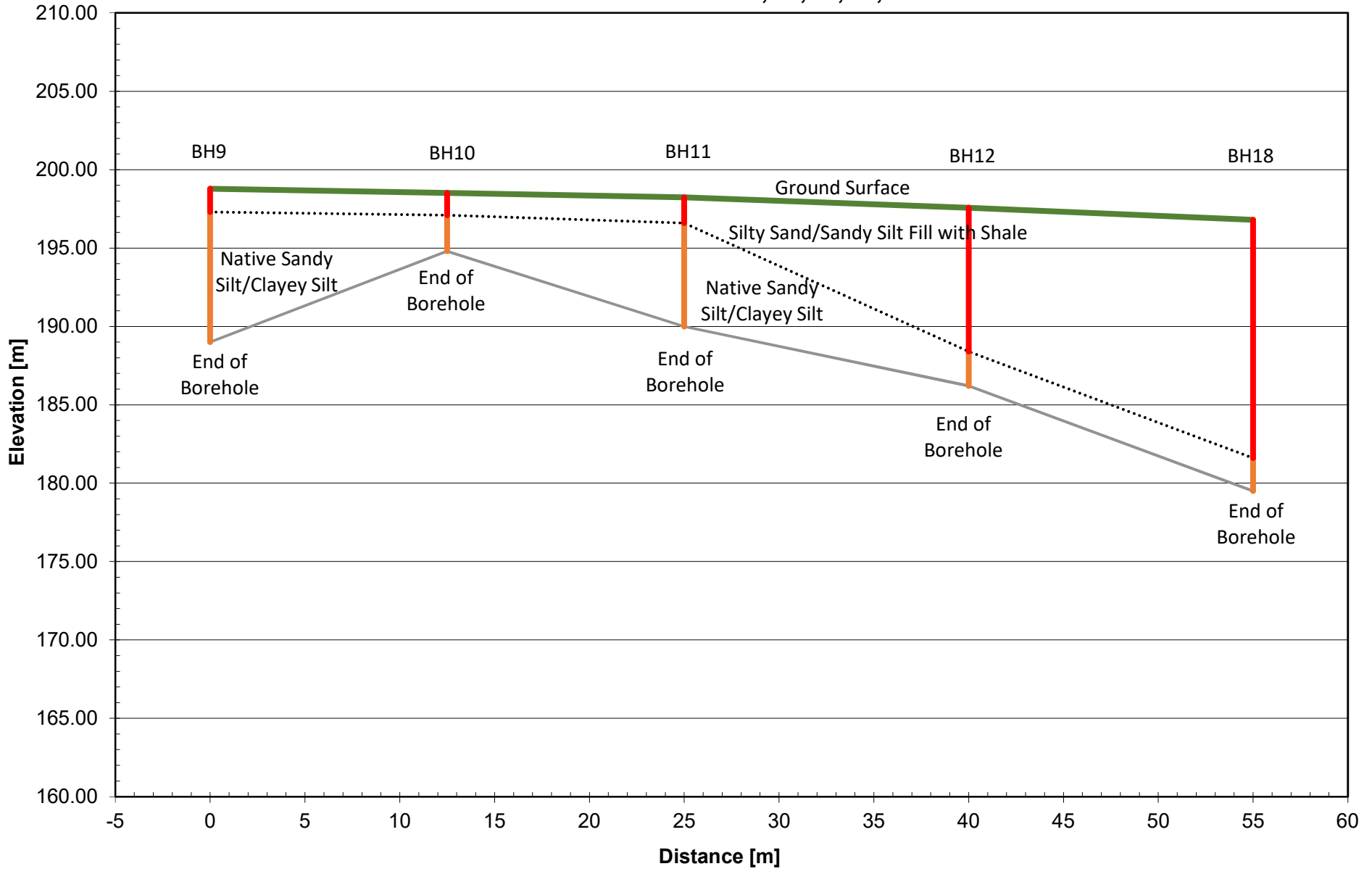
**Depth of Fill Cross Section  
6387 Mountain Road, Niagara Falls  
Section A-A  
Borehole Nos. 1, 2, 3**



**Depth of Fill Cross Section  
6387 Mountain Road, Niagara Falls  
Section B-B  
Borehole Nos. 4, 5, 6, 7, 8**



**Depth of Fill Cross Section  
6387 Mountain Road, Niagara Falls  
Section C-C  
Borehole Nos. 9, 10, 11, 12, 18**



**Depth of Fill Cross Section**  
**6387 Mountain Road, Niagara Falls**  
**Section D-D**  
**Borehole Nos. 13, 14, 15, 16, 17**

